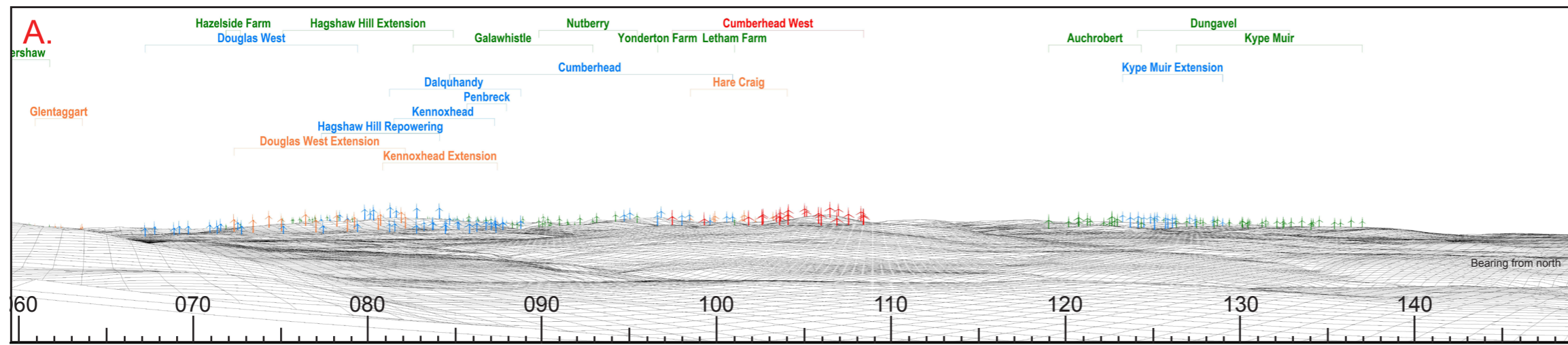






Figure 10.5 - Black Hill, fort & cairn (SM2882)

Viewpoint Information
 OS Reference: E 283194 N 643555
 Angle of view: 90 degrees
 Distance to nearest turbine: 10,278m (T19)
 Height above ground: 287m AOD



-  Proposed Cumberhead West Wind Farm
-  Operational Schemes
-  Consented / Under Construction Schemes
-  Schemes in planning

